


BENNINGTON TOWNSHIP

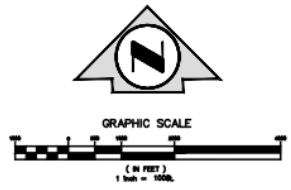
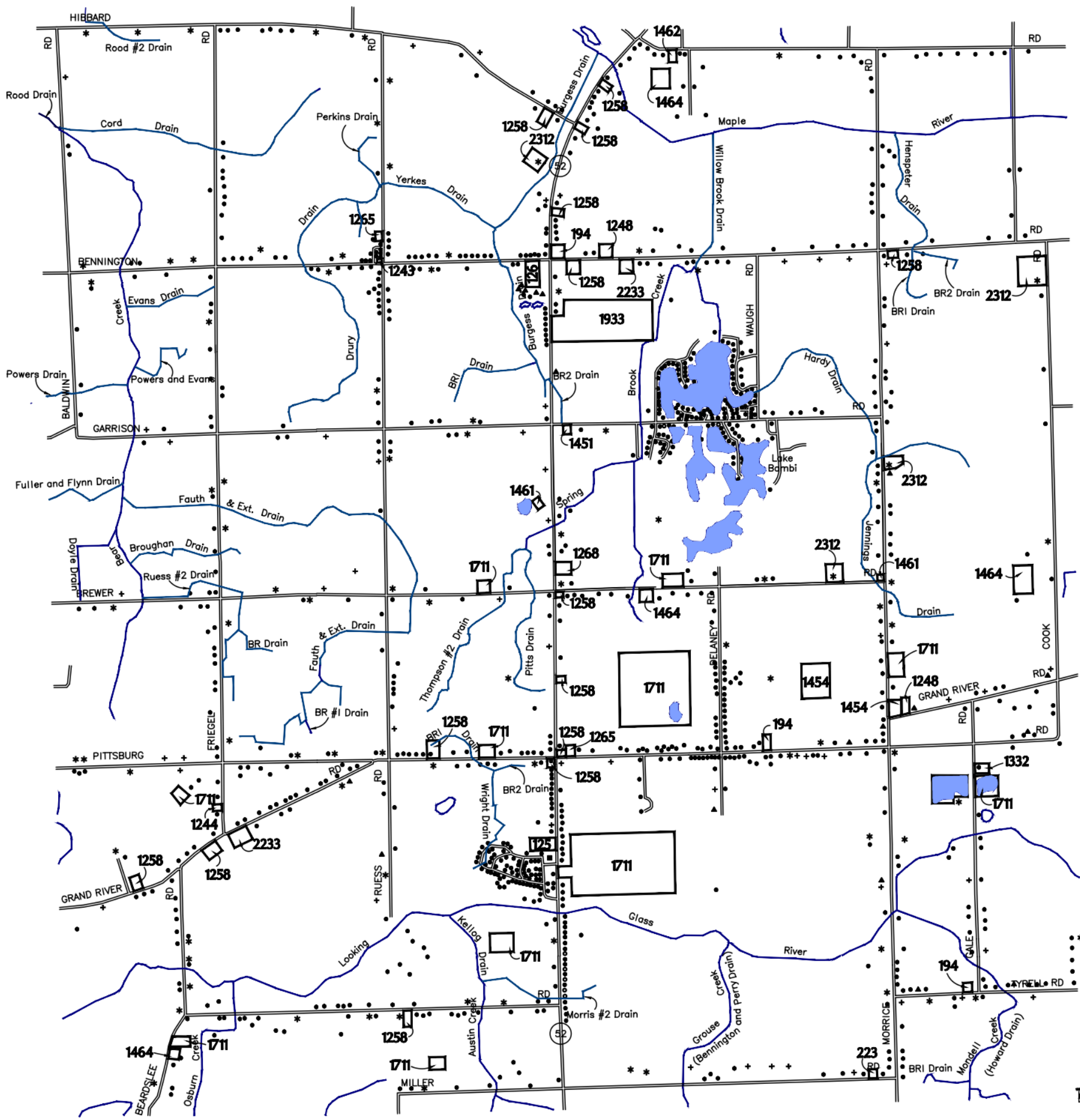
EXISTING LAND USE MAP

MAP 2

- SINGLE FAMILY NON-FARM RESIDENCE (I134)
- MULTI-FAMILY RESIDENCE (I123)
- ▲ MOBILE HOME (I135)
- * FARMSTEAD WITH ACTIVE FARMER (2911)
- + FARMSTEAD WITHOUT ACTIVE FARMER (2912)

LAND USE CLASSIFICATION CODE NUMBERS:

1244	EDUCATIONAL INSTITUTIONS
1248	GOVERNMENT ADMINISTRATIVE SERVICES
1243	HEALTH INSTITUTIONS
1265	RELIGIOUS INSTITUTIONS
126	OTHER INSTITUTIONAL
1258	OTHER COMMERCIAL AND SERVICES
1332	SAW AND PLANING MILLS
1461	ELECTRIC PRODUCTION AND TRANSMISSION
1462	GAS STORAGE AND TRANSMISSION
1454	RADIO COMMUNICATIONS
1451	TELEPHONE COMMUNICATIONS
1464	SOLID WASTE DISPOSAL AND TRANSFER (currently inactive)
1711	SAND AND GRAVEL
2233	NURSERIES
223	ORNAMENTAL HORTICULTURE
221	ORCHARDS
2312	DAIRY/CONFINED
194	CEMETERIES
193	RECREATION OPEN SPACE
1933	PLAY, GAMES, AND ATHLETICS (GOLF COURSE)
	OPEN WATER





ROWE INCORPORATED

Corporate HQ Mt. Pleasant LaPeer Flint Grand Rapids
 6211 Taylor 127 S. Main 462 W. Genesee 432 N. Saginaw 6207 Brewer
 810-341-7500 517-772-2138 810-664-9411 810-234-1056 616-863-9300